



Final Polling Scheme for 2017

Contents

	Page Number
Final Polling Scheme by Polling District	1
Alphabetical Street List	48

Final Polling Scheme by Polling District

Changes to the polling scheme will take effect
on 3 January 2017

Polling District Reference: AM1

Parliamentary Constituency: Tamworth

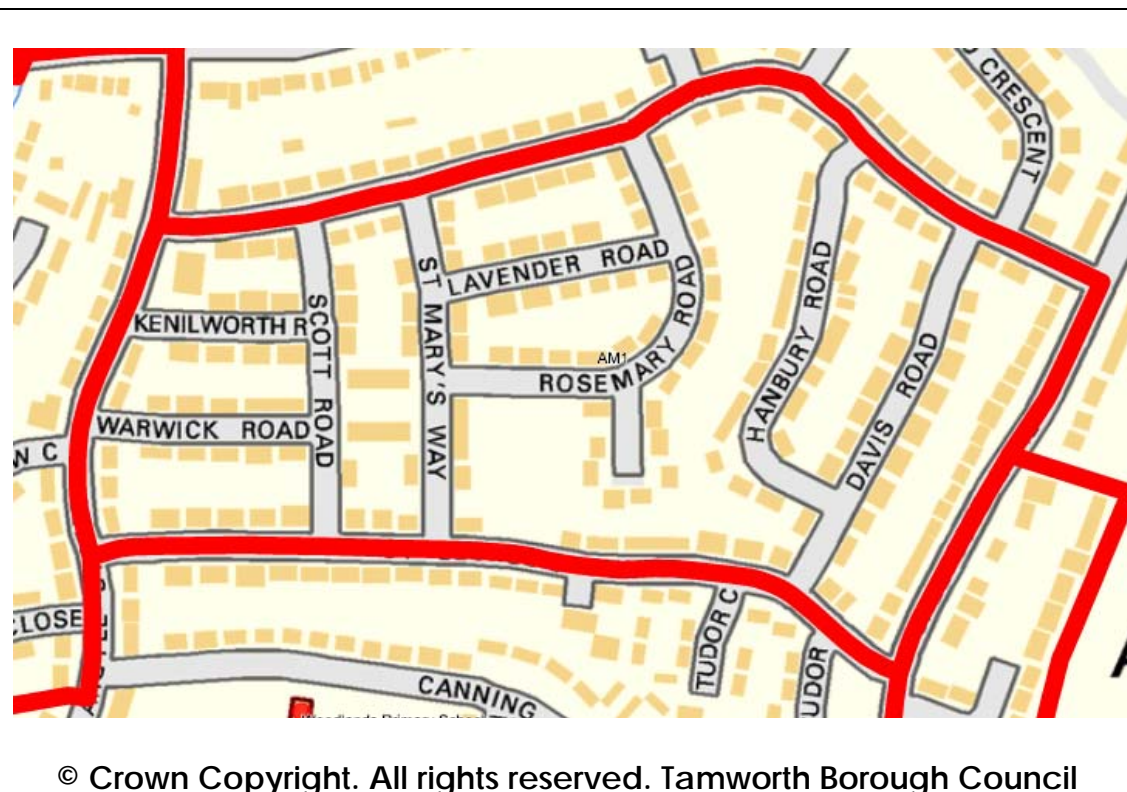
County Council Division: Amington

Borough Ward: Amington

Electorate (as of 1/12/16): 610

Polling Place: Florendine Primary School
Florendine Street
Amington
Tamworth
Staffordshire
B77 3DD

Polling Station: School Hall



Facilities

Parking
Toilet facilities (including disabled facilities)
Ramped access to building

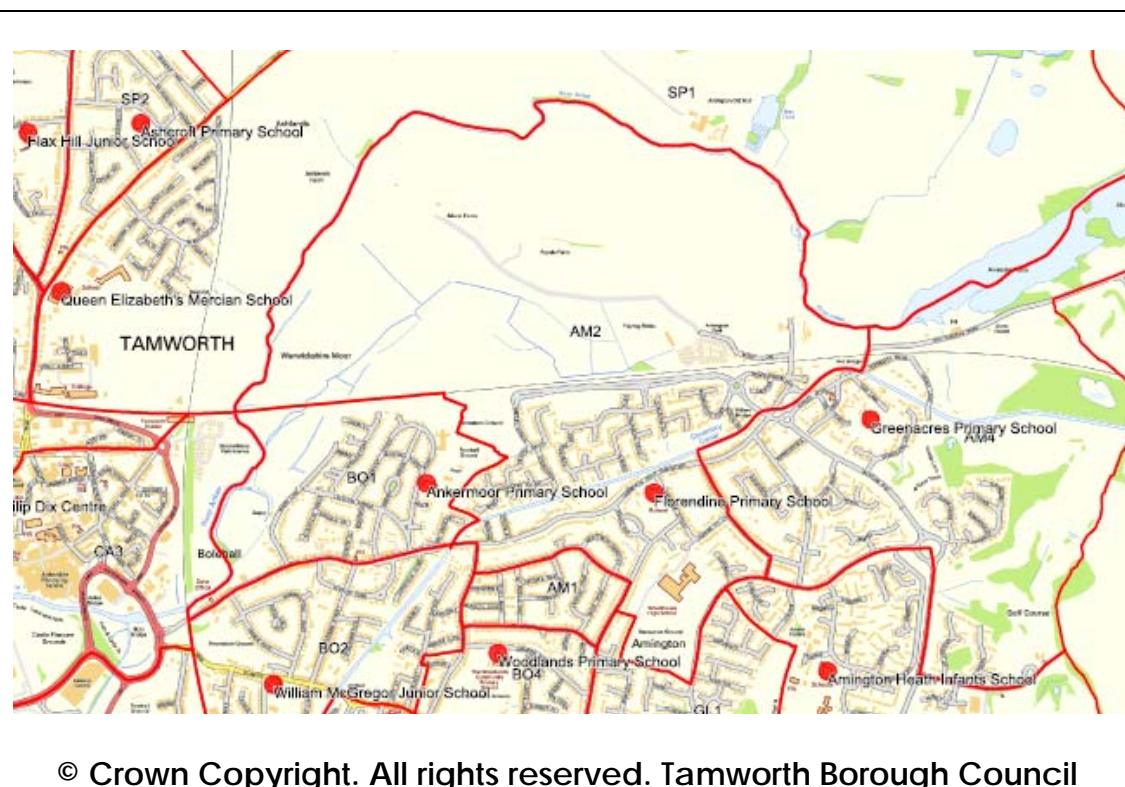
Comments

This is a triple station.

Polling District Reference: AM2
Parliamentary Constituency: Tamworth
County Council Division: Amington
Borough Ward: Amington
Electorate (as of 1/12/16): 2,261

Polling Place: Florendine Primary School
Florendine Street
Amington
Tamworth
Staffordshire
B77 3DD

Polling Station: School Hall



Facilities

Parking
Toilet facilities (including disabled facilities)
Ramped access to building

Comments

This is a double station.

Polling District Reference: AM3
Parliamentary Constituency: Tamworth
County Council Division: Amington
Borough Ward: Amington
Electorate (as of 1/12/16): 1,112

Polling Place: Amington Heath Primary School
Quince
Amington
Tamworth
Staffordshire
B77 4EN

Polling Station: School Hall



© Crown Copyright. All rights reserved. Tamworth Borough Council

Facilities

Parking - No Parking is available during school hours. If you require disabled vehicular access please press the buzzer adjacent to the main gates if they are closed.

Toilet facilities

Ramped access to building

Comments

Polling District Reference:	AM4
Parliamentary Constituency:	Tamworth
County Council Division:	Amington
Borough Ward:	Amington
Electorate (as of 1/12/17):	1,817
Polling Place:	Landau Forte Academy - Greenacres Levett Road Amington Tamworth Staffordshire B77 4AB
Polling Station:	School Hall



© Crown Copyright. All rights reserved. Tamworth Borough Council

Facilities

No on-site parking
Toilet facilities (including disabled facilities)
Ramped access to building

Comments

This is a double station.

Polling District Reference: BE1

Parliamentary Constituency: Tamworth

County Council Division: Watling North

Borough Ward: Belgrave

Electorate (as of 1/12/17): 1,526

Polling Place: Birds Bush Primary School
Birds Bush Road
Belgrave
Tamworth
Staffordshire
B77 2NE

Polling Station: School Hall



© Crown Copyright. All rights reserved. Tamworth Borough Council

Facilities

Parking
Toilet facilities (including disabled facilities)
Ramp from car park
Wide access double doors to entrance and main hall

Comments

This is a double station.

Polling District Reference:	BE2
Parliamentary Constituency:	Tamworth
County Council Division:	Watling North
Borough Ward:	Belgrave
Electorate (as of 1/12/17):	1,980
 Polling Place:	 Tamworth Baptist Church Derwent Belgrave Tamworth Staffordshire B77 2LA
 Polling Station:	 Tamworth Baptist Church



© Crown Copyright. All rights reserved. Tamworth Borough Council

Facilities

Parking (including dedicated disabled spaces)
Toilet facilities (including disabled facilities)
Level access to building

Comments

This is a double station.

Polling District Reference:	BE3
Parliamentary Constituency:	Tamworth
County Council Division:	Bolebridge
Borough Ward:	Belgrave
Electorate (as of 1/12/17):	1,018
Polling Place:	Lakeside Primary School Leyland Road Glascote Tamworth Staffordshire B77 2SA
Polling Station:	School Hall



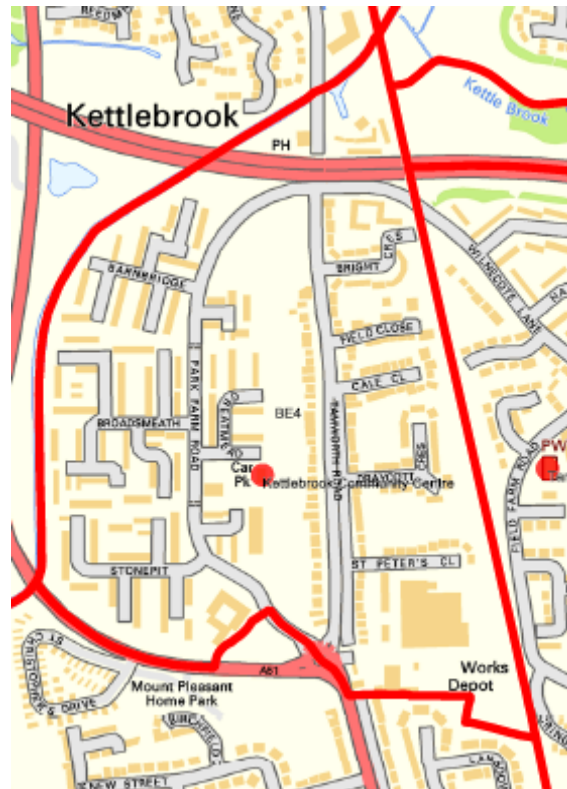
© Crown Copyright. All rights reserved. Tamworth Borough Council

Facilities

Parking
Toilet facilities (including disabled facilities)
Portable ramp available

Comments

Polling District Reference:	BE4
Parliamentary Constituency:	Tamworth
County Council Division:	Watling North
Borough Ward:	Belgrave
Electorate (as of 1/12/16):	1,211
Polling Place:	Park Farm Community Centre Greatmead Kettlebrook Tamworth Staffordshire B77 1DL
Polling Station:	Park Farm Community Centre



© Crown Copyright. All rights reserved. Tamworth Borough Council

Facilities

Parking
Toilet facilities (including disabled facilities)
Ramped access to building

Comments

Polling District Reference: BO1

Parliamentary Constituency: Tamworth

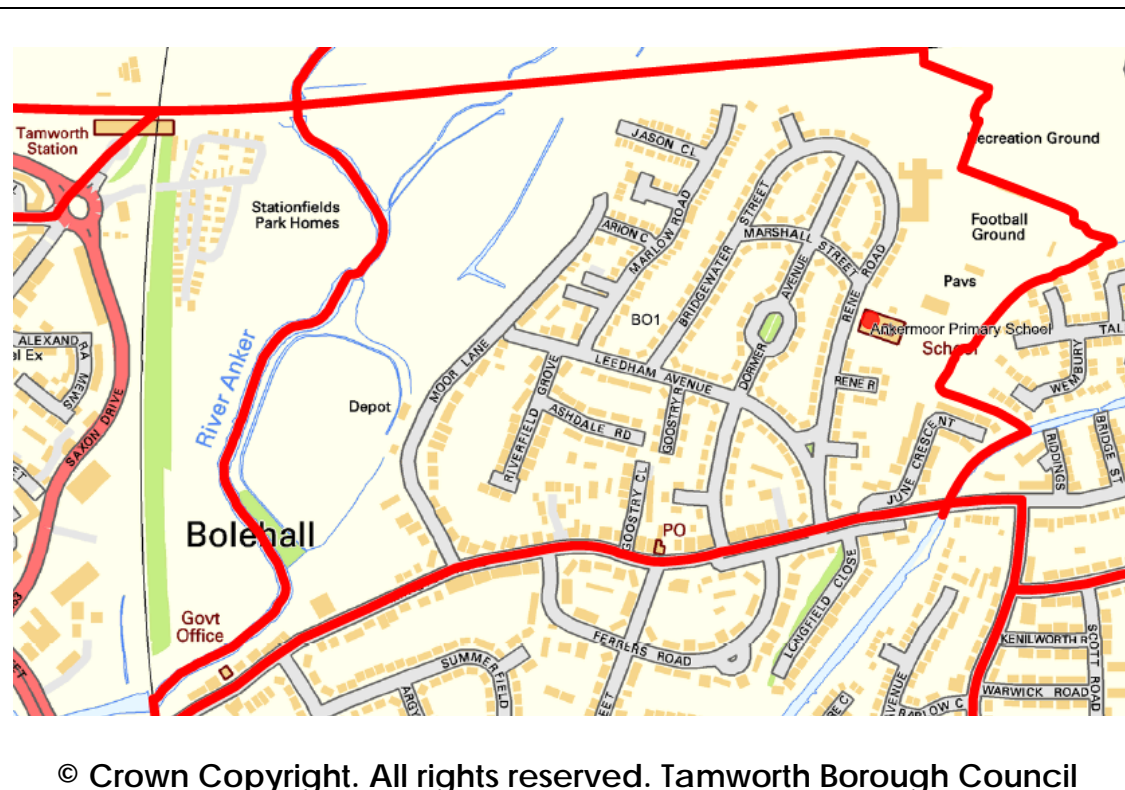
County Council Division: Amington

Borough Ward: Bolehall

Electorate (as of 1/12/17): 1,290

Polling Place: Ankermoor Primary School
Rene Road
Bolehall
Tamworth
Staffordshire
B77 3NW

Polling Station: School Hall



Facilities

Parking
Toilet facilities (including disabled facilities)
Ramped access to building

Comments

Polling District Reference: BO2
Parliamentary Constituency: Tamworth
County Council Division: Bolebridge
Borough Ward: Bolehall
Electorate (as of 1/12/17): 2,193

Polling Place: William McGregor Primary School
Glascote Road
Tamworth
Staffordshire
B77 2AF

Polling Station: School Hall



© Crown Copyright. All rights reserved. Tamworth Borough Council

Facilities

Parking
Toilet facilities (including disabled facilities)
Ramped access to building

Comments

This is a double station.

Polling District Reference: BO3
Parliamentary Constituency: Tamworth
County Council Division: Bolebridge
Borough Ward: Bolehall
Electorate (as of 1/12/17): 1,470

Polling Place: Glascote Methodist Church
Neville Street
Glascote
Tamworth
Staffordshire
B77 2BA

Polling Station: Glascote Methodist Church



© Crown Copyright. All rights reserved. Tamworth Borough Council

Facilities

No on-site parking available
Toilet facilities
Ramped access to building

Comments

Polling District Reference: BO4
Parliamentary Constituency: Tamworth
County Council Division: Amington
Borough Ward: Bolehall
Electorate (as of 1/12/17): 747

Polling Place: Woodlands Primary School
Canning Road
Glascote
Tamworth
Staffordshire
B77 3JX

Polling Station: School Hall



© Crown Copyright. All rights reserved. Tamworth Borough Council

Facilities

Parking
Toilet facilities (including disabled facilities)
Ramped access to building

Comments

Polling District Reference: CA1
Parliamentary Constituency: Tamworth
County Council Division: Bolebridge
Borough Ward: Castle
Electorate (as of 1/12/16): 1,726

Polling Place: Sunset Close Community Centre
Off Lichfield Street
Tamworth
Staffordshire
B79 7QJ

Polling Station: Sunset Close Community Centre



© Crown Copyright. All rights reserved. Tamworth Borough Council

Facilities

Parking
Toilet facilities
Ramped access to building

Comments

This is a double station.

Polling District Reference: CA2
Parliamentary Constituency: Tamworth
County Council Division: Watling North
Borough Ward: Castle
Electorate (as of 1/12/16): 2,113

Polling Place: The Green - Temporary Polling Station
Land adjacent to Durham Close
County Drive
Fazeley
Tamworth
Staffordshire

Polling Station: Temporary Polling Station



© Crown Copyright. All rights reserved. Tamworth Borough Council

Facilities

Portable ramp

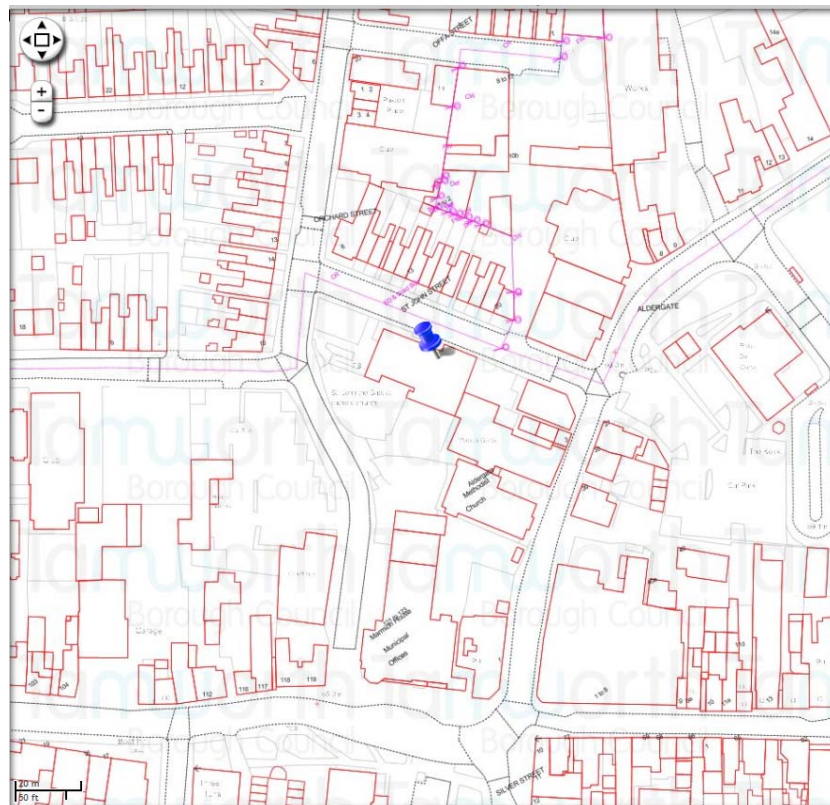
Comments

Temporary polling station located on grounds adjacent to Durham Close. Ramps are supplied to enable disabled access. This is a double station.

Polling District Reference: CA3
Parliamentary Constituency: Tamworth
County Council Division: Bolebridge
Borough Ward: Castle
Electorate (as of 1/12/16): 744

Polling Place: **NEW LOCATION FOR 2017**
Community Meeting Room
St John's RC Church
St John Street
Tamworth
B79 7EX

Polling Station: Meeting rooms at St John's Church



© Crown Copyright. All rights reserved. Tamworth Borough Council

Facilities

Pay and Display car park situated close to the polling station and limited on street parking available
Goods public transport links
Toilet facilities (including disabled facilities)
Level access to building

Comments

Polling District Reference: CA4

Parliamentary Constituency: Tamworth

County Council Division: Bolebridge

Borough Ward: Castle

Electorate (as of 1/12/16): 889

Polling Place: Sea Cadet Centre
West Street
Kettlebrook
Tamworth
Staffordshire
B77 2AU

Polling Station: Sea Cadet Centre



© Crown Copyright. All rights reserved. Tamworth Borough Council

Facilities

Parking
Toilet facilities
Ramped access to building

Comments

Polling District Reference:	GL1
Parliamentary Constituency:	Tamworth
County Council Division:	Amington
Borough Ward:	Glascote
Electorate (as of 1/12/16):	1,564
Polling Place:	Sacred Heart Catholic Church Silver Link Road Glascote Heath Tamworth Staffordshire B77 2EA
Polling Station:	Room 1



© Crown Copyright. All rights reserved. Tamworth Borough Council

Facilities

Parking
Toilet facilities (including disabled facilities)
Suitable access for disabled electors

Comments

This is a triple station with polling district GL3.

Polling District Reference:	GL2
Parliamentary Constituency:	Tamworth
County Council Division:	Stonydelph
Borough Ward:	Glascote
Electorate (as of 1/12/16):	2,383
Polling Place:	Oakhill Primary School Hawksworth Glascote Heath Tamworth Staffordshire B77 2HH
Polling Station:	School Hall



© Crown Copyright. All rights reserved. Tamworth Borough Council

Facilities

Parking

Toilet facilities (including disabled facilities)

Portable ramp provided by Tamworth Borough Council

Comments

This is a double station.

Polling District Reference:	GL3
Parliamentary Constituency:	Tamworth
County Council Division:	Stonydelph
Borough Ward:	Glascote
Electorate (as of 1/12/16):	961
Polling Place:	Sacred Heart Catholic Church Silver Link Road Glascote Heath Tamworth Staffordshire B77 2EA
Polling Station:	Room 2



© Crown Copyright. All rights reserved. Tamworth Borough Council

Facilities

Parking
Toilet facilities (including disabled facilities)
Suitable access for disabled electors

Comments

This is a triple station with polling district GL1.

Polling District Reference:	ME1
Parliamentary Constituency:	Tamworth
County Council Division:	Perrycrofts
Borough Ward:	Mercian
Electorate (as of 1/12/16):	1,346
Polling Place:	NEW LOCATION FOR 2017 St Andrew's Methodist Church Hall Thackery Drive Tamworth Staffordshire B79 8HY
Polling Station:	St Andrew's Methodist Church Hall



© Crown Copyright. All rights reserved. Tamworth Borough Council

Facilities

- Parking
- Toilet facilities (including disabled facilities)
- Ramped access to building
- Dedicated pathway from car park to entrance

Comments

This is a triple station with the SP4 polling district.

Polling District Reference:	ME3
Parliamentary Constituency:	Tamworth
County Council Division:	Perrycrofts
Borough Ward:	Mercian
Electorate (as of 1/12/16):	1,312
Polling Place:	Coton Green Village Hall Kipling Rise Coton Green Tamworth Staffordshire
Polling Station:	Coton Green Village Hall



© Crown Copyright. All rights reserved. Tamworth Borough Council

Facilities

Parking

Toilet facilities (including disabled facilities)

Suitable access to building for disabled

Comments

Polling District Reference:	ME4
Parliamentary Constituency:	Tamworth
County Council Division:	Bolebridge
Borough Ward:	Mercian
Electorate (as of 1/12/16):	172
Polling Place:	Moorgate Primary Academy Moorgate Tamworth Staffordshire B79 7EL
Polling Station:	School Hall



© Crown Copyright. All rights reserved. Tamworth Borough Council

Facilities

Polling station is now located in the new school buildings off Moorgate. Parking - Vehicular access is restricted to use by disabled electors during school hours.

Comments

This is a double station with polling district SP5.

Polling District Reference: ME5

Parliamentary Constituency: Tamworth

County Council Division: Bolebridge

Borough Ward: Mercian

Electorate (as of 1/12/16): 1,304

Polling Place: Buckingham Road - Temporary Polling Station
Recreation Ground
Buckingham Road
Off Lichfield Road
Tamworth
Staffordshire

Polling Station: Temporary Polling Station



© Crown Copyright. All rights reserved. Tamworth Borough Council

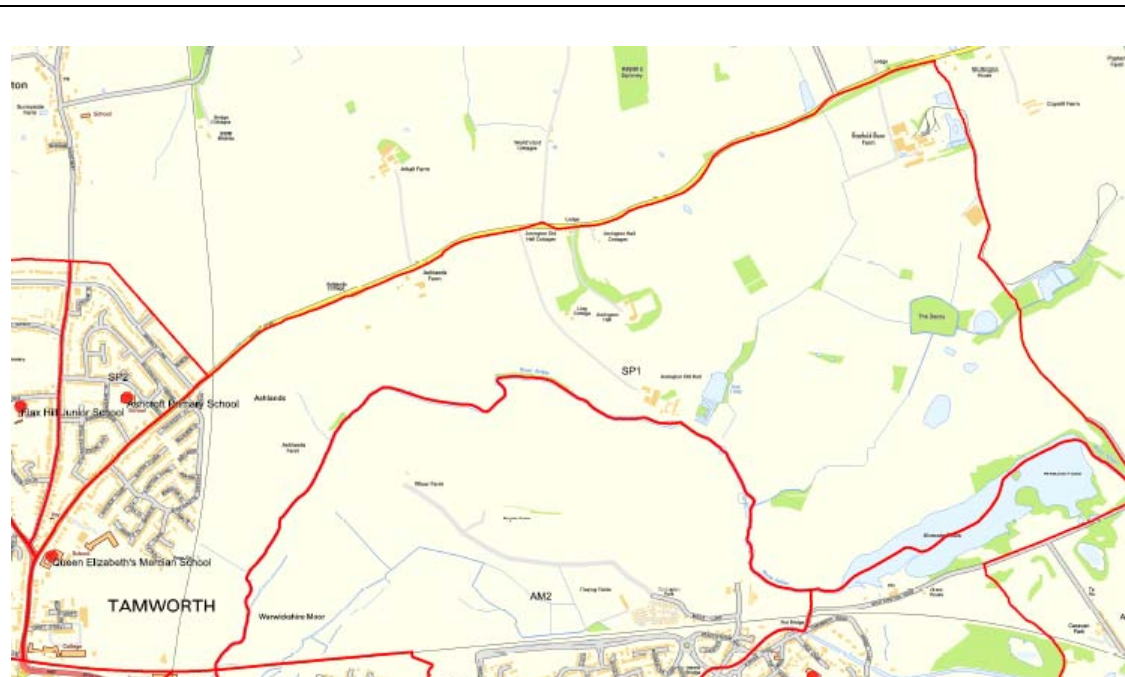
Facilities

Portable ramp

Comments

Temporary polling station located on recreation ground.
Ramps are supplied to enable disabled access.

Polling District Reference:	SP1
Parliamentary Constituency:	Tamworth
County Council Division:	Perrycrofts
Borough Ward:	Spital
Electorate (as of 1/12/16):	1,042
Polling Place:	Landau Forte Academy - Tamworth Sixth Form Ashby Road Tamworth Staffordshire B79 8AA
Polling Station:	Classroom on ground floor within Tamworth 6 th Form



© Crown Copyright. All rights reserved. Tamworth Borough Council

Facilities

Good parking facilities including disabled spaces
Level access to building suitable for disabled electors
Toilet facilities

Comments

Polling District Reference:	SP2
Parliamentary Constituency:	Tamworth
County Council Division:	Perrycrofts
Borough Ward:	Spital
Electorate (as of 1/12/16):	1,108
Polling Place:	Ashcroft Infants School Mildenhall Tamworth Staffordshire B79 8RU
Polling Station:	School Hall



© Crown Copyright. All rights reserved. Tamworth Borough Council

Facilities

Parking
Toilet Facilities
Ramped access to building

Comments

Polling District Reference:	SP3
Parliamentary Constituency:	Tamworth
County Council Division:	Perrycrofts
Borough Ward:	Spital
Electorate (as of 1/12/16):	1,493
Polling Place:	Flaxhill Junior School Chestnut Avenue Tamworth Staffordshire B79 8QZ
Polling Station:	School Hall



© Crown Copyright. All rights reserved. Tamworth Borough Council

Facilities

- Parking
- Toilet facilities (including disabled facilities)
- Ramped access to building
- Dedicated pathway from car park to building entrance

Comments

This is a double station.

Polling District Reference:	SP4
Parliamentary Constituency:	Tamworth
County Council Division:	Perrycrofts
Borough Ward:	Spital
Electorate (as of 1/12/16):	789
Polling Place:	St Andrew's Methodist Church Hall Thackery Drive Tamworth Staffordshire B79 8HY
Polling Station:	St Andrew's Methodist Church Hall



© Crown Copyright. All rights reserved. Tamworth Borough Council

Facilities

Parking
Toilet facilities (including disabled facilities)
Ramped access to building
Dedicated pathway from car park to entrance

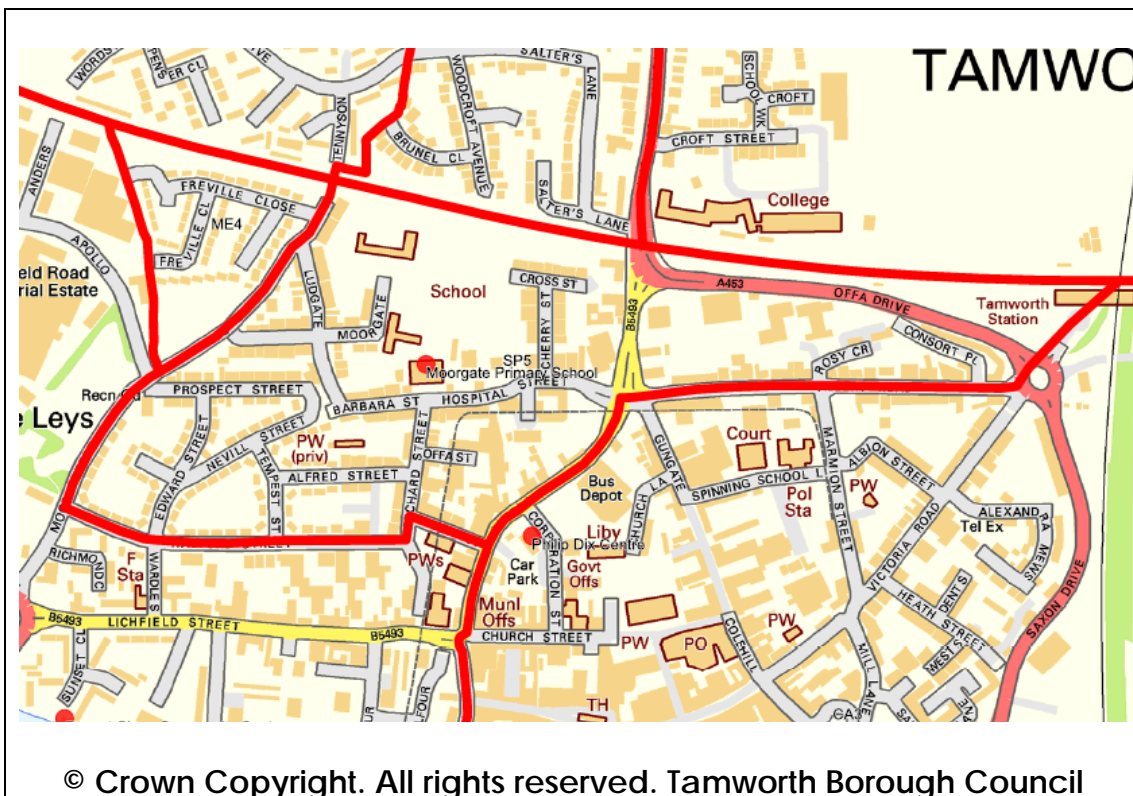
Comments

This is a triple station with the ME1 polling district.

Polling District Reference: SP5
Parliamentary Constituency: Tamworth
County Council Division: Perrycrofts
Borough Ward: Spital
Electorate (as of 1/12/16): 1,014

Polling Place: Moorgate Primary Academy
 Moorgate
 Tamworth
 Staffordshire
 B79 7EE

Polling Station: School Hall



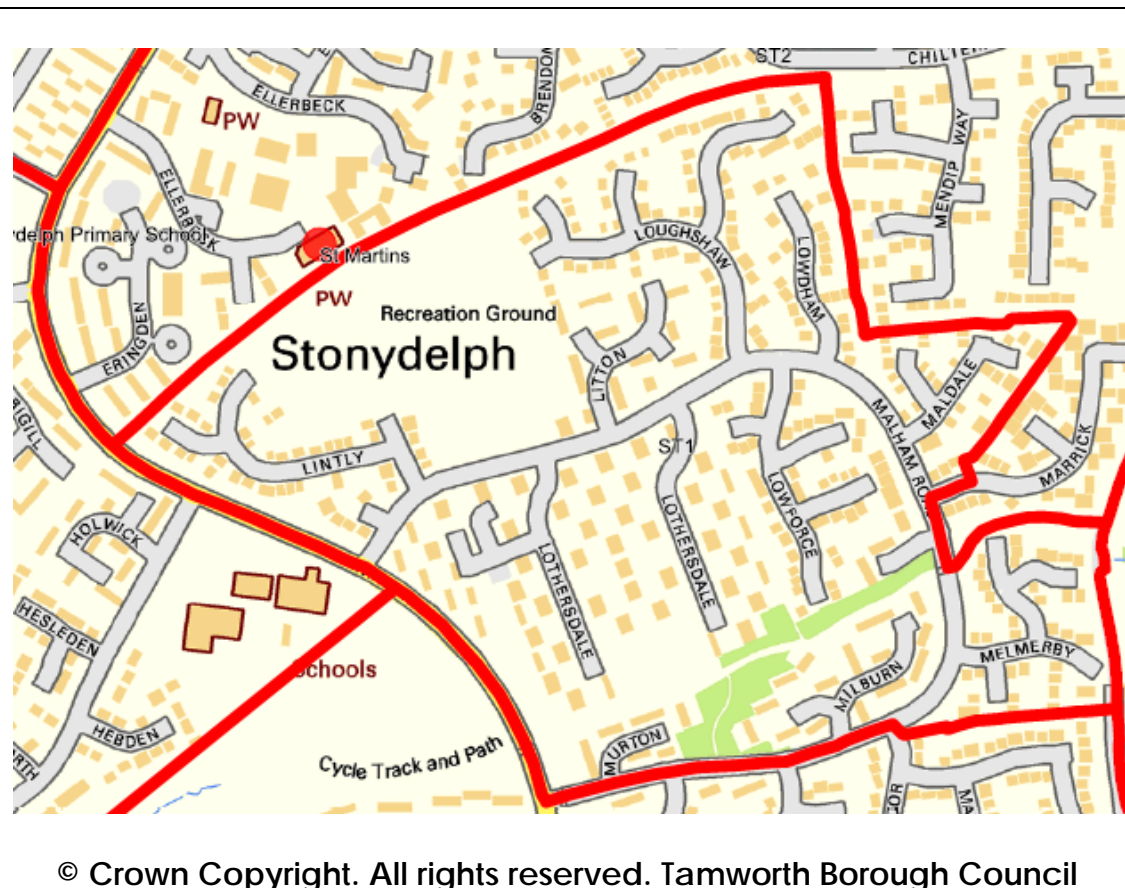
Facilities

Polling station is now located in the new school buildings off Moorgate.
 Parking - Vehicular access is restricted to use by disabled electors during school hours.

Comments

This is a double station with polling district ME4.

Polling District Reference:	ST1
Parliamentary Constituency:	Tamworth
County Council Division:	Stonydelph
Borough Ward:	Stonydelph
Electorate (as of 1/12/16):	1,269
Polling Place:	Pennymoor Community Hall Pennymoor Road Stonydelph Tamworth Staffordshire B77 4LG
Polling Station:	Pennymoor Community Hall



Facilities

Parking
Toilet Facilities
Ramped access to building

Comments

This is a double station with polling district ST3.

Polling District Reference:	ST2
Parliamentary Constituency:	Tamworth
County Council Division:	Stonydelph
Borough Ward:	Stonydelph
Electorate (as of 1/12/16):	1,751
Polling Place:	St Martin's Centre Ellerbeck Stonydelph Tamworth Staffordshire B77 4JA
Polling Station:	St Martin's Centre



© Crown Copyright. All rights reserved. Tamworth Borough Council

Facilities

Parking
Toilet Facilities (including disabled facilities)
Ramped access to building

Comments

This is a double station.

Polling District Reference:	ST3
Parliamentary Constituency:	Tamworth
County Council Division:	Stonydelph
Borough Ward:	Stonydelph
Electorate (as of 1/12/16):	1,499
Polling Place:	Pennymoor Community Hall Pennymoor Road Stonydelph Tamworth Staffordshire B77 4LG
Polling Station:	Pennymoor Community Hall



© Crown Copyright. All rights reserved. Tamworth Borough Council

Facilities

Parking
Toilet Facilities
Ramped access to building

Comments

This is a double station with polling district ST1.

Polling District Reference:	ST4
Parliamentary Constituency:	Tamworth
County Council Division:	Stonydelph
Borough Ward:	Stonydelph
Electorate (as of 1/12/16):	1,144
Polling Place:	Stoneydelph Primary School Crowden Road Stonydelph Tamworth Staffordshire B77 4LS
Polling Station:	School Hall



© Crown Copyright. All rights reserved. Tamworth Borough Council

Facilities

Parking
Toilet facilities (including disabled facilities)
Portable ramp available

Comments

Pedestrian Disabled access is only available from the Crowden Road entrance to the school premises.

This is a double station with polling district GL4.

Polling District Reference: TR1

Parliamentary Constituency: Tamworth

County Council Division: Watling North

Borough Ward: Trinity

Electorate (as of 1/12/16): 1,291

Polling Place: Two Gates Primary School
Tamworth Road
Two Gates
Tamworth
Staffordshire
B77 1EN

Polling Station: Temporary Building



© Crown Copyright. All rights reserved. Tamworth Borough Council

Facilities

Parking (including dedicated disabled spaces)

Toilet facilities

Ramped access to building

Comments

Polling District Reference:	TR2
Parliamentary Constituency:	Tamworth
County Council Division:	Watling South
Borough Ward:	Trinity
Electorate (as of 1/12/16):	1,268
Polling Place:	Dorcas Centre Off Blackwood Road Dosthill Tamworth Staffordshire B77 1JE
Polling Station:	Dorcas Centre



© Crown Copyright. All rights reserved. Tamworth Borough Council

Facilities

Parking

Toilet facilities (including disabled facilities)

Ramped access to building

Comments

Polling District Reference:	TR3
Parliamentary Constituency:	Tamworth
County Council Division:	Watling South
Borough Ward:	Trinity
Electorate (as of 1/12/16):	1,424
Polling Place:	Dorado - Temporary Polling Station Dosthill Tamworth Staffordshire
Polling Station:	Portable Polling Station



© Crown Copyright. All rights reserved. Tamworth Borough Council

Facilities

Ramped access

Comments

Temporary polling station located on recreation grounds.
Ramps are supplied to enable disabled access.

Polling District Reference: TR4

Parliamentary Constituency: Tamworth

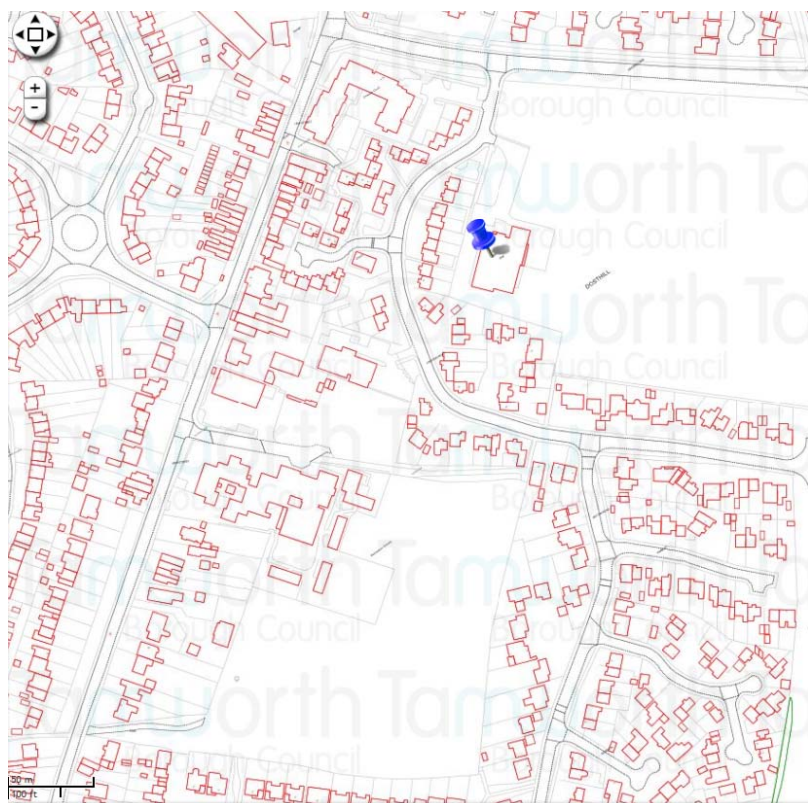
County Council Division: Watling South

Borough Ward: Trinity

Electorate (as of 1/12/16): 1,014

Polling Place: Dosthill Boys Club
Cadogan Road
Dosthill
Tamworth
Staffordshire
B77 1PQ

Polling Station: Sports Hall



© Crown Copyright. All rights reserved. Tamworth Borough Council

Facilities

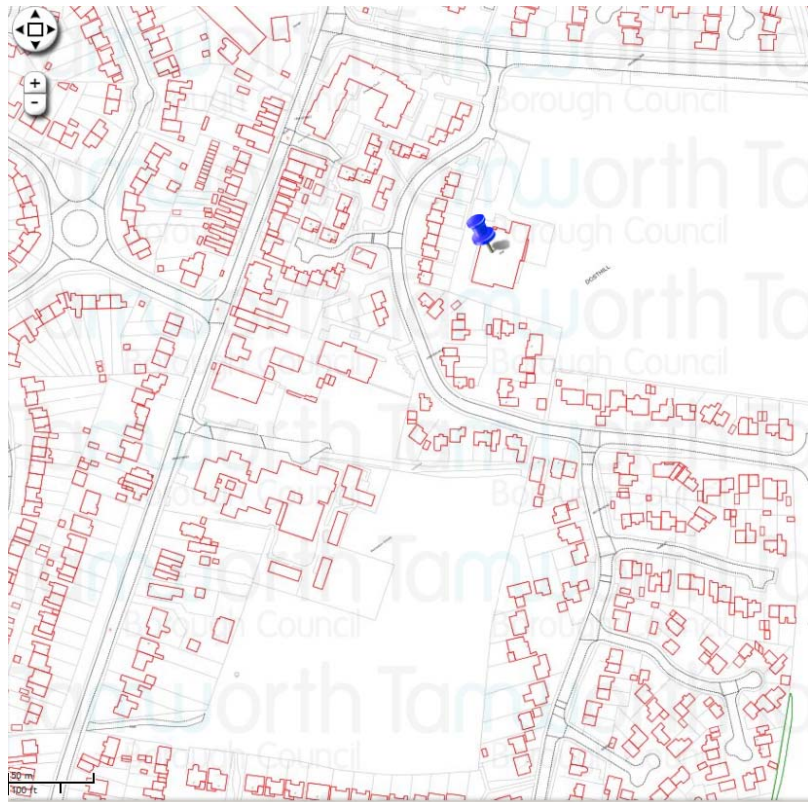
Parking
Toilet facilities (including disabled facilities)
Ramped access to building

Comments

This is a double station with polling district TR5.

Part of the building is also shared with a polling station for North Warwickshire Borough Council.

Polling District Reference:	TR5
Parliamentary Constituency:	Tamworth
County Council Division:	Watling South
Borough Ward:	Trinity
Electorate (as of 1/12/16):	831
Polling Place:	Dosthill Boys Club Cadogan Road Dosthill Tamworth Staffordshire B77 1PQ
Polling Station:	Sports Hall



© Crown Copyright. All rights reserved. Tamworth Borough Council

Facilities

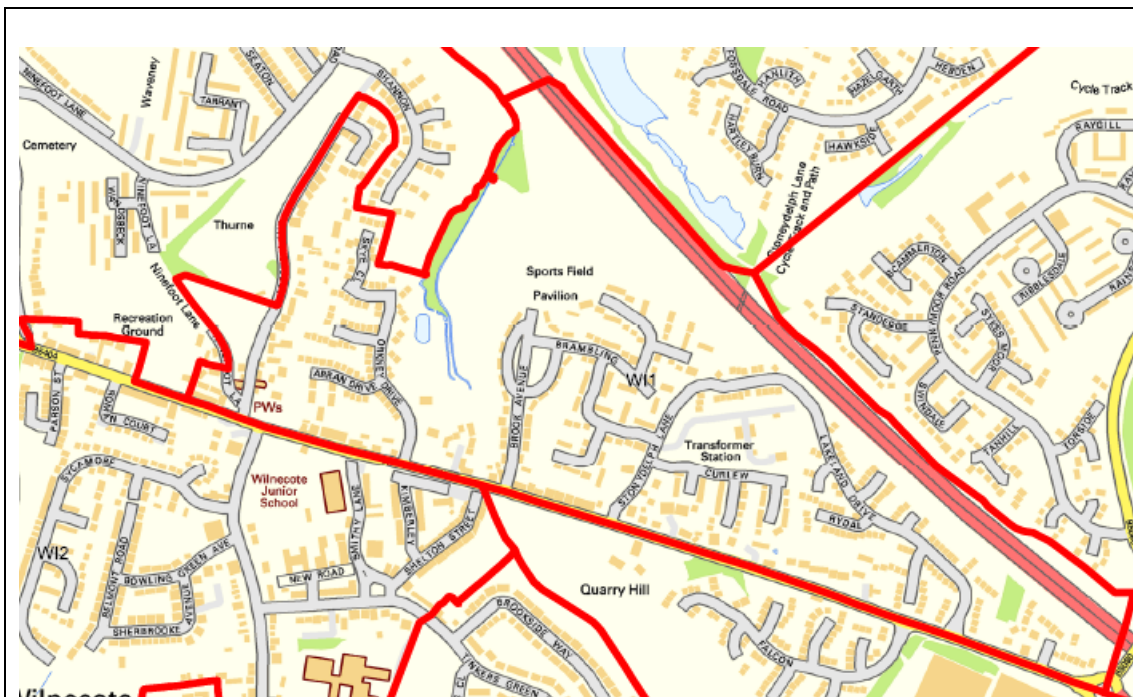
Parking
Toilet facilities (including disabled facilities)
Ramped access to building

Comments

This is a double station with polling district TR4.

Part of the building is also shared with a polling station for North Warwickshire Borough Council.

Polling District Reference:	W11
Parliamentary Constituency:	Tamworth
County Council Division:	Watling North
Borough Ward:	Wilnecote
Electorate (as of 1/12/16):	1,289
Polling Place:	Wilnecote Junior School Smithy Lane Wilnecote Tamworth Staffordshire B77 5LA
Polling Station:	Wilnecote Junior School



© Crown Copyright. All rights reserved. Tamworth Borough Council

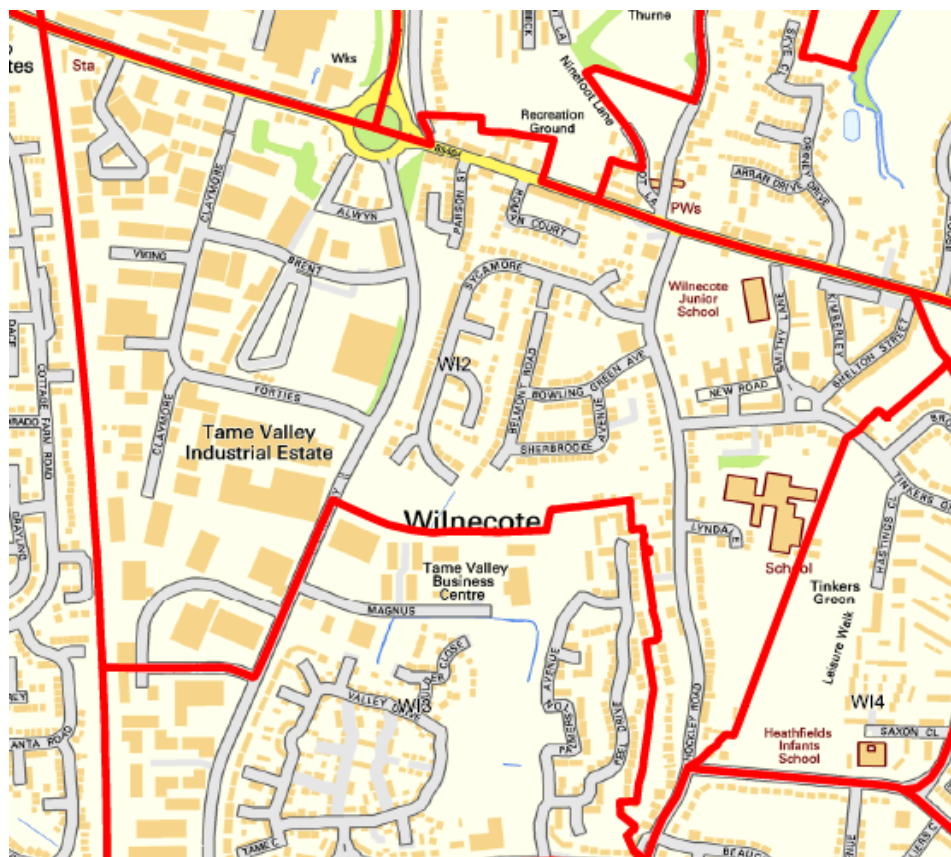
Facilities

Parking
Toilet facilities (including disabled facilities)
Ramped access to building

Comments

This is a double station with polling districts W12 and W17.

Polling District Reference:	W12
Parliamentary Constituency:	Tamworth
County Council Division:	Watling South
Borough Ward:	Wilnecote
Electorate (as of 1/12/16):	1,187
Polling Place:	Wilnecote Junior School Smithy Lane Wilnecote Tamworth Staffordshire B77 5LA
Polling Station:	School Hall



© Crown Copyright. All rights reserved. Tamworth Borough Council

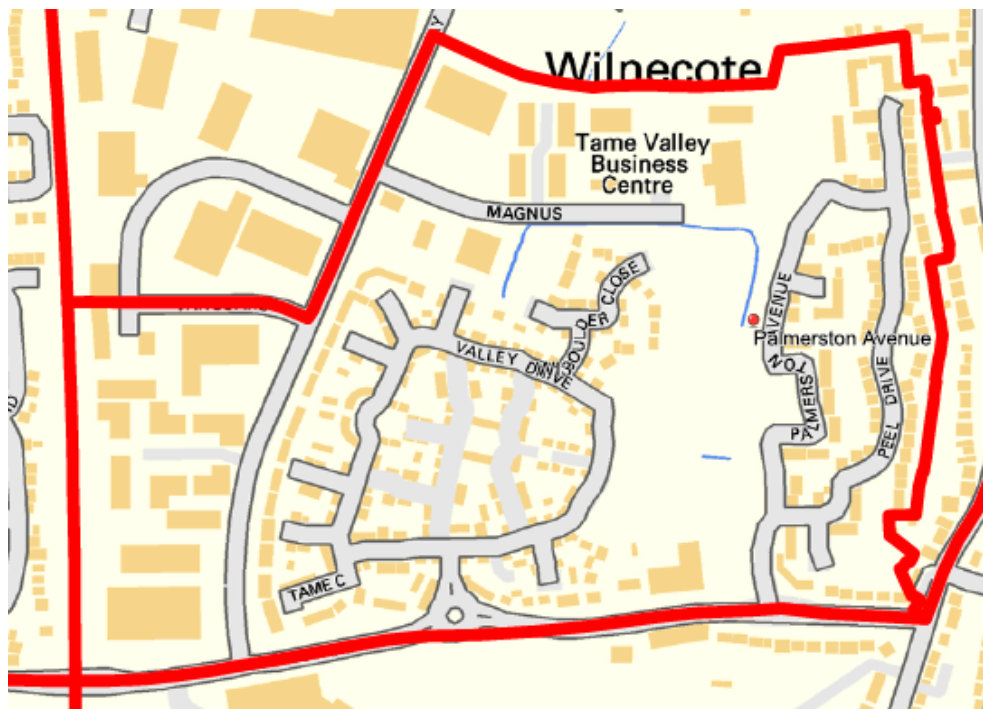
Facilities

Parking
Toilet facilities (including disabled facilities)
Ramped access to building

Comments

This is a double station with polling districts W11 and W17.

Polling District Reference:	W13
Parliamentary Constituency:	Tamworth
County Council Division:	Watling South
Borough Ward:	Wilnecote
Electorate (as of 1/10/13):	949
Polling Place:	Palmerston Avenue - Temporary Station Palmerston Avenue Wilnecote Tamworth Staffordshire B77 5FF
Polling Station:	Temporary Station



© Crown Copyright. All rights reserved. Tamworth Borough Council

Facilities

Ramped access

Comments

Temporary polling station located on recreation grounds.
Ramps are supplied to enable disabled access.

Polling District Reference: WI4

Parliamentary Constituency: Tamworth

County Council Division: Watling South

Borough Ward: Wilnecote

Electorate (as of 1/12/16): 474

Polling Place: Heathfields Infants School
Saxon Close
Wilnecote
Tamworth
Staffordshire
B77 5LU

Polling Station: School Hall



© Crown Copyright. All rights reserved. Tamworth Borough Council

Facilities

Parking

Toilet Facilities

Ramped access to building

Comments

This is a triple station with polling districts WI5 and WI6.

Polling District Reference:	WI5
Parliamentary Constituency:	Tamworth
County Council Division:	Watling South
Borough Ward:	Wilnecote
Electorate (as of 1/12/16):	1,141
Polling Place:	Heathfields Infants School Saxon Close Wilnecote Tamworth Staffordshire B77 5LU
Polling Station:	School Hall



© Crown Copyright. All rights reserved. Tamworth Borough Council

Facilities

Parking
Toilet Facilities
Ramped access to building

Comments

This is a triple station with polling districts WI4 and WI6.

Polling District Reference:	WI6
Parliamentary Constituency:	Tamworth
County Council Division:	Watling South
Borough Ward:	Wilnecote
Electorate (as of 1/12/16):	1,340
Polling Place:	Heathfields Infants School Saxon Close Wilnecote Tamworth Staffordshire B77 5LU
Polling Station:	School Hall



© Crown Copyright. All rights reserved. Tamworth Borough Council

Facilities

Parking
Toilet Facilities
Ramped access to building

Comments

This is a triple station with polling districts WI4 and WI5.

Polling District Reference:	W17
Parliamentary Constituency:	Tamworth
County Council Division:	Watling North
Borough Ward:	Wilnecote
Electorate (as of 1/12/16):	303
Polling Place:	Wilnecote Junior School Smithy Lane Wilnecote Tamworth Staffordshire B77 5LA
Polling Station:	School Hall



© Crown Copyright. All rights reserved. Tamworth Borough Council

Facilities

Parking
Toilet facilities (including disabled facilities)
Ramped access to building

Comments

This is a double station with polling districts W11 and W12.



Alphabetical Street list with Polling District Reference

Tamworth Borough Council

Electoral Register Street Index

Street	Polling District
A	
Abberley	ST2 -
Abbey Road	BO3 -
Abelia	GL1 -
Adonis Close	SP1 -
Aitken Close	CA2 -
Albert Road	CA3 -
Albert Road	SP5 -
Albion Street	CA3 -
Aldergate	CA3 -
Alders Lane	ME5 -
Alexandra Mews	CA3 -
Alfred Street	SP5 -
Allard	BE3 -
Allen Street	TR1 -
Allensmead	BE4 -
Alloys Close	WI3 -
Alverton Close	TR4 -
Alwyn	WI2 -
Amblerise Close	BO1 -
Amicombe	ST2 -
Amington Road	BO1 -
Amington Road	BO2 -
Anchor Close	BO2 -
Angelica	GL1 -
Anker View	CA4 -
Appian Close	TR2 -
Arbor Close	BO2 -
Arden Close	AM2 -
Arden Road	WI5 -
Argyle Avenue	BO2 -
Argyle Street	AM1 -
Argyle Street	AM2 -
Argyle Street	BO2 -
Argyle Street	BO4 -
Arion Close	BO1 -

Electoral Register Street Index

Street	Polling District
A	
Arkall Close	SP1 -
Arkle	TR4 -
Arnold Close	ME1 -
Arran Drive	WI1 -
Arundel	TR2 -
Ascot Drive	TR4 -
Ascot Drive	TR4 -
Ash Grove	WI5 -
Ashby Road	SP1 -
Ashby Road	SP2 -
Ashdale Road	BO1 -
Ashlands Close	SP1 -
Ashleigh Drive	BE1 -
Athelstan Way	ME3 -
Avill	WI6 -
Avon	WI6 -

Tamworth Borough Council

Electoral Register Street Index

Street	Polling District
B	
Bailey Avenue	WI5 -
Bakers Walk	WI4 -
Balfour	CA1 -
Balmoral Close	SP3 -
Bamburgh	TR2 -
Bamford Street	BO3 -
Bancroft	GL2 -
Barbara Street	SP5 -
Barcliffe Avenue	BO3 -
Barcliffe Avenue	BO3 -
Barcliffe Avenue	BO3 -
Barlow Avenue	BO2 -
Barlow Close	BO2 -
Barnbridge	BE4 -
Basin Lane	BO2 -
Basin Lane	BO2 -
Beauchamp Road	WI5 -
Beech Avenue	BO3 -
Beech Close	SP3 -
Beech Road	SP3 -
Beechwood Crescent	AM2 -
Belgrave Road	BE1 -
Bellingham	ST2 -
Belmont Road	WI2 -
Belsize	BE3 -
Belvedere Close	SP1 -
Belvoir	TR2 -
Benson View	SP2 -
Bentley Way	ME3 -
Bexhill Drive	AM2 -
Beyer Close	GL3 -
Birchfield Close	TR1 -
Birdhope	ST2 -
Birds Bush Road	BE1 -
Bitterscote Lane	CA2 -

Electoral Register Street Index

Street	Polling District
B	
Blackberry Way	WI5 -
Blackdown	ST2 -
Blackfriars Close	CA1 -
Blackwood Road	TR2 -
Blenheim Close	BO2 -
Bletchley Drive	TR2 -
Bloomfield Way	ME3 -
Blythe Street	BO2 -
Bonehill Road	CA1 -
Borough Road	SP2 -
Boulder Close	WI3 -
Bowling Green Avenue	WI2 -
Bracklesham Way	AM2 -
Bradford Street	CA1 -
Braham	ME5 -
Brain Street	GL3 -
Bramber	BE2 -
Bramble Close	WI7 -
Brambling	WI1 -
Brancaster Close	AM2 -
Bream	TR3 -
Brendon	ST2 -
Briar	GL1 -
Bridge Street	AM2 -
Bridgewater Street	BO1 -
Bright Crescent	BE4 -
Broadlee	ST2 -
Broadlee	ST2 -
Broadsmeath	BE4 -
Bronte Court	ME1 -
Bronze Court	WI3 -
Brook Avenue	WI1 -
Brooklime Way	SP6 -
Brookside Way	WI4 -

Electoral Register Street Index

Street	Polling District
B	
Brookweed	GL1 -
Brown Avenue	TR2 -
Browning Close	ME3 -
Browns Lane	SP2 -
Browsholme	ME5 -
Brunel Close	SP4 -
Buckden	ST2 -
Buckingham Road	ME5 -
Burns Road	ME1 -
Burton Close	SP1 -
Buttercup Way	SP6 -
Buttermere	WI1 -
Byland	BO3 -
Byron Road	ME2 -

Electoral Register Street Index

Street	Polling District
C	
Cadogan Road	TR4 -
Caister	AM2 -
Calder	GL4 -
Cale Close	BE4 -
Caledonian	GL2 -
Callis Walk	WI4 -
Cambrian	GL2 -
Camden Drive	BO3 -
Camhouses	GL4 -
Campbell Close	ME3 -
Campion Drive	CA4 -
Canning Road	BO4 -
Canterbury Close	BO2 -
Caradoc	GL3 -
Carey	WI6 -
Carisbrooke	GL3 -
Carlcroft	GL4 -
Carlcroft	GL4 -
Carlton Crescent	ME2 -
Carnoustie	AM4 -
Castle Close	BO2 -
Castle Road	WI5 -
Castle View	CA4 -
Castlehall	GL3 -
Cedar Drive	SP3 -
Celandine	CA4 -
Centurion Park	WI4 -
Chalfield	ME5 -
Chandlers Drive	AM4 -
Chapelon	GL2 -
Chartwell	ME5 -
Chatsworth	ME5 -
Chaucer Close	ME1 -
Cherry Street	SP5 -
Cherry Tree Walk	SP3 -

Electoral Register Street Index

Street	Polling District
C	
Cherwell	BE2 -
Chesterton Way	ME1 -
Chesterton Way	SP4 -
Chestnut Avenue	SP3 -
Cheviot	ST2 -
Chillingham	TR2 -
Chiltern Road	ST2 -
Chippendale Place	CA1 -
Chub	TR3 -
Church Farm Mews	TR5 -
Church Lane	CA3 -
Church Road	TR5 -
Church Street	CA3 -
Church Street	CA3 -
Church View	WI1 -
Claremont Road	ME2 -
Cleasby	ST2 -
Cleeve	BO3 -
Clematis	GL1 -
Clifford Close	BO4 -
Clifford Street	BO4 -
Clifton Avenue	ME1 -
Clifton Avenue	ME2 -
Clover Way	SP6 -
Coach House Rise	WI2 -
Cobia	TR3 -
Colbourne Road	CA2 -
Colbrook	BE2 -
Colehill	CA3 -
Coleridge Close	ME1 -
College Lane	CA3 -
Collett	GL3 -
Coltsfoot Close	SP6 -
Comberford Road	ME1 -

Electoral Register Street Index

Street	Polling District
C	
Comberford Road	ME2 -
Comberford Road	SP3 -
Comberford Road	SP4 -
Coniston	WI1 -
Copes Drive	SP4 -
Cornel	GL1 -
Cornflower Close	SP6 -
Cornwall Avenue	CA2 -
Coronation Street	SP5 -
Corporation Street	CA3 -
Correen	ST2 -
Coton Lane	ME2 -
Coton Lane	ME3 -
Coton Lane	ME5 -
Cottage Farm Road	TR3 -
Cottage Walk	WI4 -
County Drive	CA2 -
County Drive	CA2 -
Cowley	BE3 -
Craven	GL4 -
Crestwood	AM4 -
Crigdon	ST2 -
Cringlebrook	BE2 -
Croft Avenue	SP1 -
Croft Close	BE4 -
Croft Street	SP1 -
Cromdale	ST2 -
Cromwell Road	ME3 -
Cross Street	CA4 -
Cross Street	CA4 -
Cross Street	SP5 -
Crossfell	GL4 -
Crutchley Avenue	CA2 -
Cumberland Drive	CA2 -
Cupronickel Way	WI3 -

Tamworth Borough Council

Electoral Register Street Index

Street	Polling District
C	
Curlew	WI1 -
Cygnets Drive	CA1 -

Electoral Register Street Index

Street	Polling District
D	
Dace	TR3 -
Danelagh Close	ME3 -
Darnbrook	ST2 -
Dart	WI6 -
Davis Road	AM1 -
Deeley	GL2 -
Deepdale	ST2 -
Deerhill	ST2 -
Delta Close	WI3 -
Deltic	GL3 -
Dennis	BE3 -
Dent Street	CA3 -
Derwent	BE2 -
Devonshire Drive	CA2 -
Dog Lane	AM4 -
Dorado	TR3 -
Dormer Avenue	BO1 -
Dorset Close	CA2 -
Dosthill Road	TR2 -
Dosthill Road	TR3 -
Dover Farm Close	ST1 -
Dovestone	ST2 -
Draycott Crescent	BE4 -
Dryden Road	ME1 -
Dryden Road	SP4 -
Dumolos Close	BO3 -
Dumolos Lane	BO3 -
Dunedin	GL2 -
Dunstall Lane	CA1 -
Dunster	TR2 -
Durham Close	CA2 -
Durlston Close	AM2 -

Electoral Register Street Index

Street	Polling District
E	
Ealingham	ST2 -
East View	BO3 -
Edale	ST2 -
Edenfield Place	ST2 -
Edgar Close	ME3 -
Edward Court	BO4 -
Edward Street	SP5 -
Eliot Close	SP4 -
Elizabeth Drive	ME1 -
Ellerbeck	ST2 -
Elm Tree Walk	ME3 -
Emberton Way	AM2 -
Engine Lane	GL3 -
Eringden	ST2 -
Eshton Way	ST2 -
Ethelfleda Road	WI5 -
Eusden Close	ME2 -
Exeter Drive	CA1 -
Exley	BE2 -
Exley	BE2 -

Electoral Register Street Index

Street	Polling District
F	
Fairview Close	AM2 -
Fairway	WI5 -
Falcon	WI7 -
Falmouth Drive	AM2 -
Falna Crescent	ME2 -
Faringdon	GL2 -
Farm Close	SP1 -
Fasson Close	TR2 -
Fazeley Road	CA1 -
Fazeley Road	CA2 -
Felstead Close	TR4 -
Fenn Street	BE1 -
Fennel Close	SP6 -
Ferrers Road	BO2 -
Field Close	BE4 -
Field Farm Road	BE2 -
Filey	AM2 -
Fir Tree Close	ME3 -
Flora Close	SP1 -
Florendine Street	AM2 -
Fontenaye Road	ME2 -
Fontenaye Road	ME3 -
Fossdale Road	ST4 -
Fosse Close	TR2 -
Fox Close	TR1 -
Foxglove	GL1 -
Foxton Close	BO2 -
Freville Close	ME4 -
Friars Walk	BO2 -
Furness	BO3 -

Electoral Register Street Index

Street	Polling District
G	
Galliers Close	WI5 -
Garrigill	ST4 -
Garten Close	BE2 -
Gatcombe Place	SP3 -
Gawsworth	ME5 -
Gayle	ST4 -
Gayle	ST4 -
George St	CA3 -
George Street	CA3 -
Gillway Lane	SP3 -
Glascote Lane	WI1 -
Glascote Lane	WI1 -
Glascote Road	BO2 -
Glascote Road	BO2 -
Glascote Road	BO3 -
Glascote Road	BO4 -
Glascote Road	GL2 -
Glascote Road	GL3 -
Gleneagles	AM4 -
Glenwood Gardens	WI1 -
Glyndebourne	ME5 -
Godolphin	ME5 -
Gofton	ST4 -
Goldcrest	WI6 -
Goldsborough	ST4 -
Goldsborough	ST4 -
Goldsmith Place	ME1 -
Goldsmith Place	ME1 -
Goostry Close	BO1 -
Goostry Road	BO1 -
Gorsy Bank Road	WI5 -
Gowan Close	BE2 -
Grange Close	TR1 -
Granville	GL2 -
Grassholme	ST4 -

Electoral Register Street Index

Street	Polling District
G	
Grayling	TR3 -
Grayston Avenue	BO4 -
Grazier Avenue	TR2 -
Greatmead	BE4 -
Greenacre Close	AM4 -
Greenheart	GL1 -
Greenhill Close	TR5 -
Greenlee	ST4 -
Gresley	GL2 -
Greyfriars Drive	CA1 -
Grindsbrook	ST4 -
Gurnard	TR3 -
Guys Close	ME3 -

Tamworth Borough Council

Electoral Register Street Index

Street	Polling District
H	
Hadrians Close	TR1 -
Halford Street	CA1 -
Halford Street	SP5 -
Haltonlea	ST4 -
Hamble	BE2 -
Hampshire Close	CA2 -
Hampton Close	SP1 -
Hanbury Road	AM1 -
Hanlith	ST4 -
Harebell	AM2 -
Harport Close	BE2 -
Harrow Close	BE2 -
Hartleyburn	ST4 -
Harwell Close	SP2 -
Harwood Drive	TR4 -
Hastings Close	WI4 -
Hawfinch	WI6 -
Hawksbeard Close	SP6 -
Hawkside	ST4 -
Hawksworth	GL2 -
Hawthorne Avenue	SP3 -
Haydock Close	TR4 -
Hayle	BE2 -
Hayworth Close	ME2 -
Hazelgarth	ST4 -
Healey	BE3 -
Heath Street	CA3 -
Heathcote Close	WI1 -
Hebden	ST4 -
Hedging Lane	TR4 -
Hedging Lane	WI3 -
Hedging Lane	WI5 -
Helmingham	ME5 -
Helston Close	SP2 -
Henley Close	SP1 -

Electoral Register Street Index

Street	Polling District
H	
Hereford Way	CA2 -
Hesleden	ST4 -
High Broom Court	CA1 -
High Street	TR4 -
High Street	TR5 -
Highcliffe Road	TR1 -
Highfield Avenue	AM2 -
Highgrove Close	SP3 -
Hill Crest	WI1 -
Hillcrest Close	SP4 -
Hillman	BE3 -
Hilltop Avenue	SP3 -
Hockley Road	WI2 -
Hockley Road	WI5 -
Hodge Lane	AM4 -
Holloway	CA1 -
Holly Close	SP3 -
Holsworth Close	BE2 -
Holwick	ST4 -
Honeybourne	BE2 -
Hopleys Close	BO4 -
Hornbeam	AM3 -
Hospital Street	SP5 -
Houting	TR3 -
Hoylake	AM4 -
Huntingdon Close	CA2 -

Electoral Register Street Index

Street	Polling District
I	
Ingrams Pit Lane	AM2 -
Iris Close	SP1 -
Irwell	BE2 -
Ivatt	GL2 -
Ivyhouse Walk	WI4 -

Electoral Register Street Index

Street	Polling District
J	
Jaguar	BE3 -
Jason Close	BO1 -
Jensen	BE3 -
Jervis Road	WI5 -
Jessop Drive	BO1 -
John Street	BO2 -
Johndory	TR3 -
Jonkel Avenue	WI5 -
Jowett	BE3 -
June Crescent	BO1 -
Juniper	AM3 -

Electoral Register Street Index

Street	Polling District
K	
Keats Close	ME3 -
Keble Walk	ME1 -
Kempton Drive	TR4 -
Kenilworth Road	AM1 -
Kennedy Close	TR1 -
Kennet	BE2 -
Kensington Drive	SP3 -
Kent Avenue	CA2 -
Kentwell	ME5 -
Kerria Road	AM3 -
Kestrel	WI6 -
Kettlebrook Road	CA4 -
Kettlebrook Road	CA4 -
Kilbye Close	WI5 -
Kimberley	WI2 -
Kingfisher	WI6 -
Kingsley Close	ME1 -
Kingston Close	SP1 -
Kinsall Green	ST3 -
Kipling Rise	ME3 -
Kirtley	GL2 -
Kurtus	TR3 -

Tamworth Borough Council

Electoral Register Street Index

Street	Polling District
L	
Laburnum Avenue	SP3 -
Lady Meadow Close	CA1 -
Laggan Close	BE2 -
Lagonda	BE3 -
Lagoon Road	WI3 -
Lakeland Drive	WI1 -
Lakenheath	SP2 -
Lakeview Avenue	CA2 -
Lamprey	TR3 -
Lanchester Close	ME3 -
Lansdowne Crescent	TR1 -
Lapwing	WI6 -
Larkspur	TR4 -
Launceston Close	BE2 -
Laurel Bank	SP4 -
Lavender Road	AM1 -
Lawrence Court	ME1 -
Leedham Avenue	BO1 -
Leisure Walk	WI4 -
Leven Road	BE2 -
Levett Road	AM4 -
Leyland Road	BO3 -
Liberty Road	WI5 -
Lichfield Road	CA1 -
Lichfield Road	ME5 -
Lichfield Street	CA1 -
Lichfield Street	CA1 -
Lichfield Street	CA1 -
Lilac Road	SP3 -
Linden Close	AM1 -
Lindisfarne	BO3 -
Lindores Road	BE2 -
Linthouse Walk	WI4 -
Lintly	ST1 -
Little Church Lane	CA3 -

Tamworth Borough Council

Electoral Register Street Index

Street	Polling District
L	
Littlecote	ME5 -
Litton	ST1 -
Lochsong Close	TR4 -
Lomita Crescent	BE1 -
Lomond Close	ME2 -
Longfellow Walk	ME3 -
Longfield Close	BO2 -
Longlands Drive	GL1 -
Longleat	ME5 -
Lorton	ME5 -
Lothersdale	ST1 -
Lotus	BE3 -
Loughshaw	ST1 -
Lowdham	ST1 -
Lower Gungate	CA3 -
Lowerpark	BE4 -
Lowes Drive	BE2 -
Lowforce	ST1 -
Lud Lane	ME4 -
Lud Lane	SP5 -
Ludgate	SP5 -
Lychgate Close	BO3 -
Lyndale	WI2 -
Lyneham Close	SP2 -
Lyon Drive	BE2 -
Lytham	AM4 -

Tamworth Borough Council

Electoral Register Street Index

Street	Polling District
M	
Macgregor Crescent	BO4 -
Macgregor Tithe	CA3 -
Madox Close	ME3 -
Madrona	AM3 -
Magnolia	AM3 -
Maitland	GL2 -
Maldale	ST1 -
Malham Road	ST1 -
Manor Road	BO2 -
Mansfield Close	CA1 -
Manston View	SP2 -
Manta Road	TR3 -
Maple Rise	AM3 -
Maree Walk	BE2 -
Market Street	CA3 -
Marlin	TR3 -
Marlow Road	BO1 -
Marmion Park	SP4 -
Marmion Street	CA3 -
Marrick	ST1 -
Marsett	ST3 -
Marshall Street	BO1 -
Masefield Drive	ME1 -
Masefield Drive	ME2 -
Maxstoke Close	TR5 -
Mayfield	ST3 -
Meadow Bank	CA2 -
Meadow Park	CA1 -
Meadow Street	CA4 -
Meadow Way	SP6 -
Meander Close	WI3 -
Medina	BE2 -
Medway	BE2 -
Melford	ME5 -
Mellwaters	ST1 -

Electoral Register Street Index

Street	Polling District
M	
Melmerby	ST1 -
Mendip Way	ST2 -
Mercia Close	ME3 -
Merganser	WI4 -
Merganser	WI6 -
Merlin Close	WI4 -
Metfield Close	SP2 -
Mickleton	ST3 -
Middlesmoor	ST3 -
Milburn	ST1 -
Mildenhall	SP2 -
Mill Lane	CA3 -
Milo Crescent	CA2 -
Milton Avenue	ME1 -
Minerva Close	BO1 -
Monks Way	AM2 -
Montley	ST3 -
Moor Lane	AM2 -
Moor Lane	AM4 -
Moor Lane	AM4 -
Moor Lane	BO1 -
Moor Street	CA1 -
Moor Street	SP5 -
Moorgate	SP5 -
Morgan Road	CA2 -
Morpeth	TR2 -
Morston	TR4 -
Morton Close	BE2 -
Mosssdale	ST3 -
Mount Pleasant	TR1 -
Muirfield	AM4 -
Murton	ST1 -

Electoral Register Street Index

Street	Polling District
N	
Napier	BE3 -
Narcisus Close	SP6 -
Nemesia	AM3 -
Nevill Street	SP5 -
Neville Street	BO3 -
New Road	WI2 -
New Street	BO2 -
New Street	TR1 -
Newport	AM2 -
Newstead	ME5 -
Nightingale	WI4 -
Nimbus	TR4 -
Ninefoot Lane	BE1 -
Ninefoot Rise	WI1 -
Norfolk Drive	CA2 -
Norman Close	ME3 -
Northumberland Close	CA2 -
Norton Close	SP1 -
Nymet	BE1 -

Electoral Register Street Index

Street	Polling District
O	
Oak Tree Walk	ME3 -
Oakland Court	SP5 -
Odiham Close	SP2 -
Off Lichfield Street	CA2 -
Offa Street	SP5 -
Old Hedging Lane	TR3 -
Old School Walk	SP4 -
Oleander Close	SP6 -
Orchard Close	TR5 -
Orchard Street	CA4 -
Orchard Street	SP5 -
Orkney Drive	WI1 -
Osborne	ME5 -
Osprey	WI4 -
Ottery	WI6 -
Overwoods Road	WI2 -
Overwoods Road	WI5 -
Oxbridge Way	CA1 -

Electoral Register Street Index

Street	Polling District
P	
Paddock Close	WI1 -
Padstow	AM2 -
Palmerston Avenue	WI3 -
Parbury	TR4 -
Park Farm Road	BE4 -
Park Road	TR5 -
Park Street	CA1 -
Parkfield Avenue	TR1 -
Parkfield Close	TR1 -
Parkfield Crescent	TR1 -
Parkside	BE1 -
Parson Street	WI2 -
Parsons Hollow	WI2 -
Peel Drive	WI3 -
Pegasus Walk	ME3 -
Pembroke Close	CA1 -
Pennymoor Road	ST3 -
Perry Close	SP1 -
Perrycrofts Crescent	SP1 -
Petard Close	TR2 -
Peterhead	AM2 -
Pewter Court	WI3 -
Pimpernel Drive	SP6 -
Pine Close	SP2 -
Portland Avenue	ME2 -
Primley Avenue	WI5 -
Priory Close	ME2 -
Prospect Street	SP5 -
Pullman Close	GL3 -
Purbrook	BE1 -

Electoral Register Street Index

Street	Polling District
Q	
Quarry Hill	WI1 -
Quarry Hill	WI1 -
Quarry Hill	WI1 -
Quarry Hill	WI7 -
Queensway	SP3 -
Quince	AM3 -

Electoral Register Street Index

Street	Polling District
R	
Ragley Close	ME5 -
Rainscar	ST3 -
Ravenstone	ST3 -
Ravenswood Gardens	WI1 -
Raygill	ST3 -
Redcliff	AM2 -
Redhill Close	ME2 -
Redlake	BE1 -
Redwell Close	BO1 -
Redwing	WI6 -
Reedmace	CA4 -
Regal Close	TR1 -
Rene Road	BO1 -
Repington Road	AM4 -
Ribblesdale	ST3 -
Richmond Close	CA1 -
Ridgewood Rise	AM4 -
Riley	BE3 -
Ripple Close	WI3 -
Riverfield Grove	BO1 -
Rivulet Close	WI3 -
Roach	TR3 -
Robert Close	ME2 -
Robin Close	TR1 -
Robinson Close	ME3 -
Roman Way	ME3 -
Romney	BE1 -
Rosebery Road	TR4 -
Rosemary Road	AM1 -
Rosewood Close	BO2 -
Rothay	BE1 -
Rufford	ME5 -
Russell Close	WI3 -
Rutland Drive	CA2 -
Rydal	WI1 -

Tamworth Borough Council

Electoral Register Street Index

Street

Polling District

R

Ryton

BE1 -

Electoral Register Street Index

Street	Polling District
S	
Saffron	AM3 -
Salters Lane	SP4 -
Sandown	AM2 -
Sandpiper	WI6 -
Sandringham Court	SP3 -
Saxon Close	WI4 -
Saxon Mill Lane	CA3 -
Scammerton	ST3 -
Scampton Way	SP2 -
School Street	BO2 -
School Walk	SP1 -
Scimitar Close	ME3 -
Scott Road	AM1 -
Seafeld	AM2 -
Seaton	BE1 -
Sefton Road	TR4 -
Selker Drive	AM2 -
Shakespeare Close	ME1 -
Shannon	BE1 -
Sharpe Street	AM2 -
Sharpe Street	AM4 -
Sheepcote Lane	AM1 -
Sheepcote Lane	AM2 -
Sheepcote Lane	BO4 -
Sheepcote Lane	GL1 -
Shelley Road	ME2 -
Shelton Street	WI2 -
Sherbrooke Avenue	WI2 -
Shetland Avenue	WI1 -
Shirley Walk	ME3 -
Shuttington Road	AM4 -
Signal Walk	GL3 -
Silver Link Road	GL3 -
Skidmore Avenue	TR5 -
Skipness	AM2 -

Electoral Register Street Index

Street	Polling District
S	
Skye Close	WI1 -
Slade Lane	TR5 -
Slingsby	TR2 -
Smithy Lane	WI2 -
Solway Close	ME2 -
Somerset Close	CA2 -
Somerville Court	CA1 -
Sorbus	AM3 -
Sorrel	AM4 -
Southey Drive	ME2 -
Southwick Drive	BO2 -
Spenser Close	ME1 -
Spinning School Lane	CA3 -
Springfield Road	TR1 -
Spruce	AM3 -
St Georges Way	AM1 -
St Ives Close	SP4 -
St Margarets Road	SP4 -
St Marys Way	AM1 -
St. Andrews	AM4 -
St. Austell Close	ME1 -
St. Christophers Drive	TR1 -
St. Georges Way	BO4 -
St. John Street	SP5 -
St. Pauls Court	TR5 -
St. Peters Close	BE4 -
Standedge	ST3 -
Standon Gardens	SP1 -
Stanegate	TR2 -
Station Fields	CA3 -
Steere Avenue	SP2 -
Stephenson Close	GL3 -
Stevenson Road	SP4 -
Stonecrop Close	SP6 -

Electoral Register Street Index

Street	Polling District
S	
Stonehaven	AM2 -
Stonehill Walk	WI4 -
Stonepit	BE4 -
Stour	WI6 -
Stretton Street	BO3 -
Sudeley	TR2 -
Suffolk Way	CA2 -
Summerfield Close	BO2 -
Summerfield Road	BO2 -
Sunbeam	BE3 -
Sunningdale	AM4 -
Sunset Close	CA1 -
Surrey Drive	CA2 -
Sutton Avenue	CA2 -
Swallowfield	ME5 -
Swallowhurst	WI6 -
Swanmote	CA1 -
Swift	BE3 -
Swindale	ST3 -
Sycamore	WI2 -
Sykesmoor	ST3 -

Tamworth Borough Council

Electoral Register Street Index

Street	Polling District
T	
Talbot	BE3 -
Talland Avenue	AM2 -
Tamar Road	WI6 -
Tame Close	WI3 -
Tame Street	CA4 -
Tamworth Road	AM2 -
Tamworth Road	AM2 -
Tamworth Road	AM4 -
Tamworth Road	AM4 -
Tamworth Road	BE4 -
Tamworth Road	BO2 -
Tamworth Road	TR1 -
Tamworth Road	TR3 -
Tanhill	ST3 -
Tansy	CA4 -
Tarrant	BE1 -
Tavistock Close	SP1 -
Teign	WI6 -
Telford Road	ME2 -
Tempest Street	SP5 -
Tennyson Avenue	ME1 -
Thackeray Drive	ME1 -
Thackeray Drive	SP4 -
The Dell	SP4 -
The Green	AM4 -
The Riddings	AM2 -
Thomas Street	BO2 -
Thompson Avenue	BO2 -
Thoresby	ME5 -
Thornby Avenue	BE1 -
Thornton Way	TR2 -
Thurne	BE1 -
Thurso	AM2 -
Tilbury	TR2 -
Tilia Road	AM4 -

Electoral Register Street Index

Street	Polling District
T	
Tinkers Green Road	WI2 -
Tinkers Green Road	WI4 -
Tinkers Green Road	WI6 -
Tolman Drive	BO2 -
Tolson Close	TR2 -
Tom Williams Way	TR1 -
Tom Williams Way	TR1 -
Torbay	AM2 -
Torc Avenue	BO2 -
Torrent Close	WI3 -
Torridge	WI6 -
Torside	ST3 -
Treasure Close	BO2 -
Trefoil	AM4 -
Trinity Drive	CA1 -
Triumph	BE3 -
Trojan	BE3 -
Troon	AM4 -
Tudor Crescent	BO4 -
Turnberry	AM4 -
Tutbury	TR2 -
Tutehill	ST3 -

Electoral Register Street Index

Street	Polling District
U	
Ullswater	WI1 -
Upper Gungate	SP1 -
Upper Gungate	SP4 -
Upper Gungate	SP5 -

Tamworth Borough Council

Electoral Register Street Index

Street	Polling District
V	
Valley Drive	WI3 -
Valley Lane	WI3 -
Victoria Road	CA3 -

Electoral Register Street Index

Street	Polling District
W	
Wainrigg	ST3 -
Wandsbeck	BE1 -
Warwick Road	AM1 -
Waterfall Close	WI3 -
Watling Street	TR1 -
Watling Street	TR3 -
Watling Street	WI1 -
Watling Street	WI1 -
Watling Street	WI2 -
Watling Street	WI2 -
Waveney	BE1 -
Welford Road	TR5 -
Wellesbourne	SP2 -
Wembury	AM2 -
Wenlock	BO3 -
Wensleydale	ST3 -
Wesley Way	AM1 -
Wesley Way	AM2 -
Wessenden	ST3 -
West Street	CA3 -
West Street	CA4 -
Westmorland Close	CA2 -
Whateley Lane	WI5 -
Whitesands Close	AM2 -
Whiting	TR3 -
Whitley Avenue	AM2 -
Wigford Road	TR5 -
Wigginton Road	SP2 -
Wigginton Road	SP3 -
Willington Road	SP2 -
Willoughby Road	ME3 -
Willowbank	CA2 -
Willowherb Close	SP6 -
Wilnecote House Drive	WI2 -
Wilnecote Lane	BE1 -

Electoral Register Street Index

Street	Polling District
W	
Wilnecote Lane	BE2 -
Wilnecote Lane	WI1 -
Windermere	WI1 -
Windmill Close	SP3 -
Windsor Close	SP1 -
Woburn	BO3 -
Wolseley	BE3 -
Woodcroft Avenue	SP4 -
Woodcroft Avenue	SP4 -
Woodhouse Lane	AM4 -
Woodhurst Close	AM2 -
Woods Court	CA4 -
Wordsworth Avenue	ME1 -
Wynyates	ME5 -
Wyvern	BO3 -

Tamworth Borough Council

Electoral Register Street Index

Street	Polling District
Y	
Yarrow Close	SP6 -
Yenton Close	CA2 -
Yeovilton	SP2 -